

# welcome to ARL-WSMR

## White Sands Missile Range

### Information

Visitors Desk - All WSMR Visitors ..... 575-678-1099  
Visitors Desk - ARL Visitors Only.....575-678-5733/3914  
Fax (Security Clearances).....575-678-7727  
Badging Office..... Bldg. 1624  
DSN: 258

### Security Requirements

Visitors should contact their ARL point of contact at least 48 hours prior to arrival.

All security clearances should be faxed to the U.S. Army Research Laboratory (ARL) Visitors Desk at 575-678-7727.

Non-U.S. citizens representing a foreign government, industry or academic institution must do the following:

- Submit a visit request to the security specialist at 301-394-3305 or fax at 301-394-4583.
- Submit this request via the correct official diplomatic channels prior to the visit.
- ARL point of contact should contact the security specialist for additional guidance.

### JPAS Code

White Sands Missile Range Site .....W26220

### Post Lodging

WSMR Accommodations:

IHG Reservations ..... 575-678-1838


### Hotel Accommodations

#### Las Cruces, NM, Area Hotels:

Hampton Inn Suites ..... 575-527-8777  
Hotel Encanto ..... 575-522-4300  
Staybridge Suites ..... 877-660-8545  
Towneplace Suites by Marriott ..... 575-532-6500

#### El Paso, TX, Area Hotels:

Embassy Suites ..... 915-779-6222  
Fairfield Inn & Suites El Paso ..... 915-772-2202  
Hampton Inn and Suites ..... 915-771-6644  
Hyatt Place El Paso/Airport ..... 915-771-0022  
Microtel Airport Inn and Suites ..... 915-772-3650  
Radisson Hotels and Resorts ..... 915-772-3333  
Residence Inn El Paso ..... 915-771-0504



**U.S. Army Research Laboratory**


**www.arl.army.mil**

Cleared for Public Release March 2015  
Photographs are representations only



**U.S. Army Research Laboratory**

**VISITORS GUIDE**



**White Sands Missile Range**

# Location of WSMR

## WHITE SANDS MISSILE RANGE

is located in the Tularosa Basin of south-central New Mexico. The headquarters area is 20 miles east of Las Cruces, NM, and 45 miles north of El Paso, TX. The range boundaries extend almost 100 miles north to south by 40 miles east to west. At almost 3,200 square miles, the range is the largest military installation in the country.

## DIRECTIONS TO WSMR MAIN POST

### From El Paso Airport:

- When you leave the El Paso Airport area, turn right onto Airway Blvd.
- At the second stoplight, turn right onto Airport Rd. Follow Airport Rd. to Hwy 601 West.
- Follow Hwy 601 West. Exit right at Hwy 54 North and follow Hwy 54 to exit on Martin Luther King Rd., Exit 31.
- Turn left onto MLK Rd. Follow the signs that guide you to WSMR. It is approximately 34 miles from this point to the El Paso gate entrance to the WSMR main post area.
- At the second yellow flashing light, the road makes a 90 degree right turn. The speed limit at the turn is 15 mph. Stay on the highway, and the mountains will now be on your left-hand side.
- Once on post, MLK Rd. becomes Headquarters Ave.

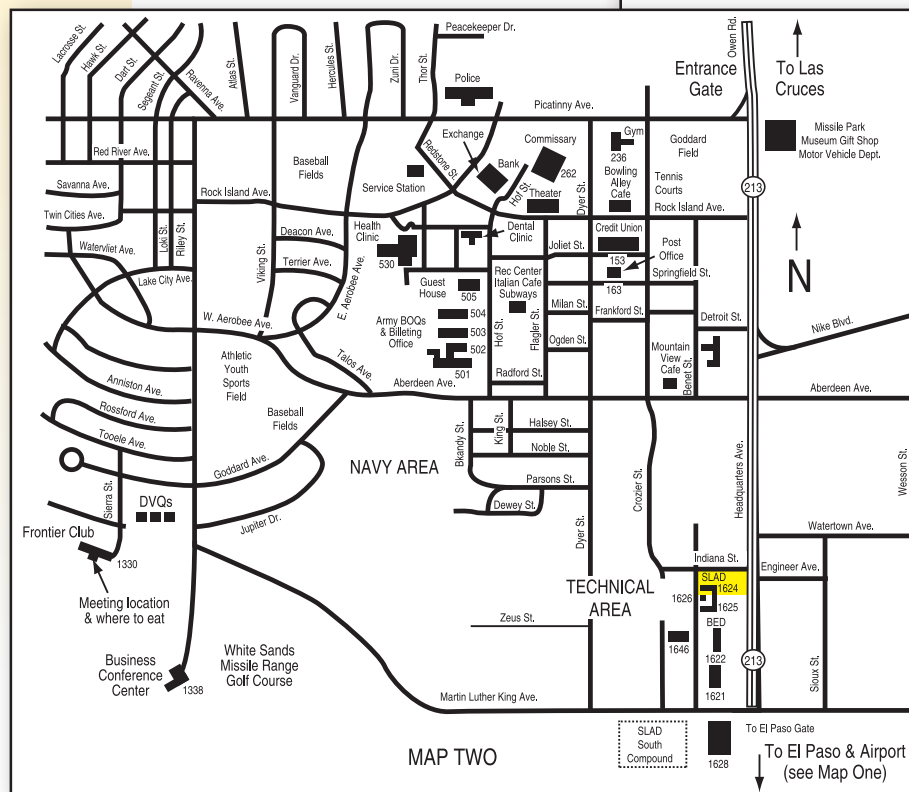
### From Las Cruces:

- Take I-25 north to Highway 70 East (also called "Main Street").
- Turn right onto Highway 70 East towards WSMR or Alamogordo.
- Continue on Highway 70 East for about 25 miles over the San Augustine Pass and exit just after mile marker 169.
- Turn right onto WSMR access road/Owen Rd. (exit labeled "Missile Range")
- The Las Cruces gate is approximately 3 miles after exit.



### PED Use is Prohibited:

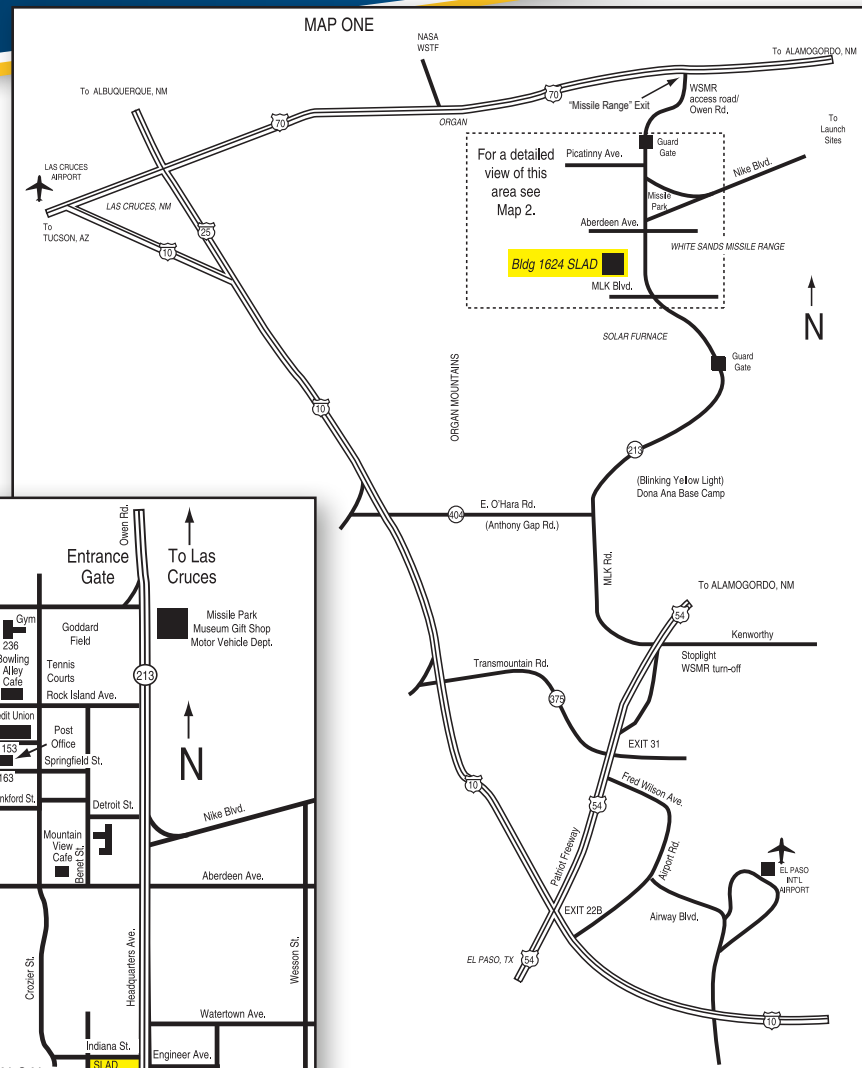
- Laptops
- Cell Phones
- Smart Watches
- Cameras/Video Recorders
- Audio Recording Devices
- Two-way Radios
- iPods
- Thumb Drives
- Bluetooth Devices
- Peripheral Devices
- Any Wireless Devices



MAP TWO

### From Alamogordo:

- Take Highway 70 west.
- Proceed about 47 miles to the missile range exit labeled "Headquarters" just after mile marker 172. The exit ramp loops under Highway 70 onto Owen Rd.
- The Las Cruces gate is approximately 3 miles after exit.



MAP ONE

### Obtaining a vehicle security pass at the Las Cruces or El Paso Gates:

- Provide driver's license, vehicle registration and proof of insurance.